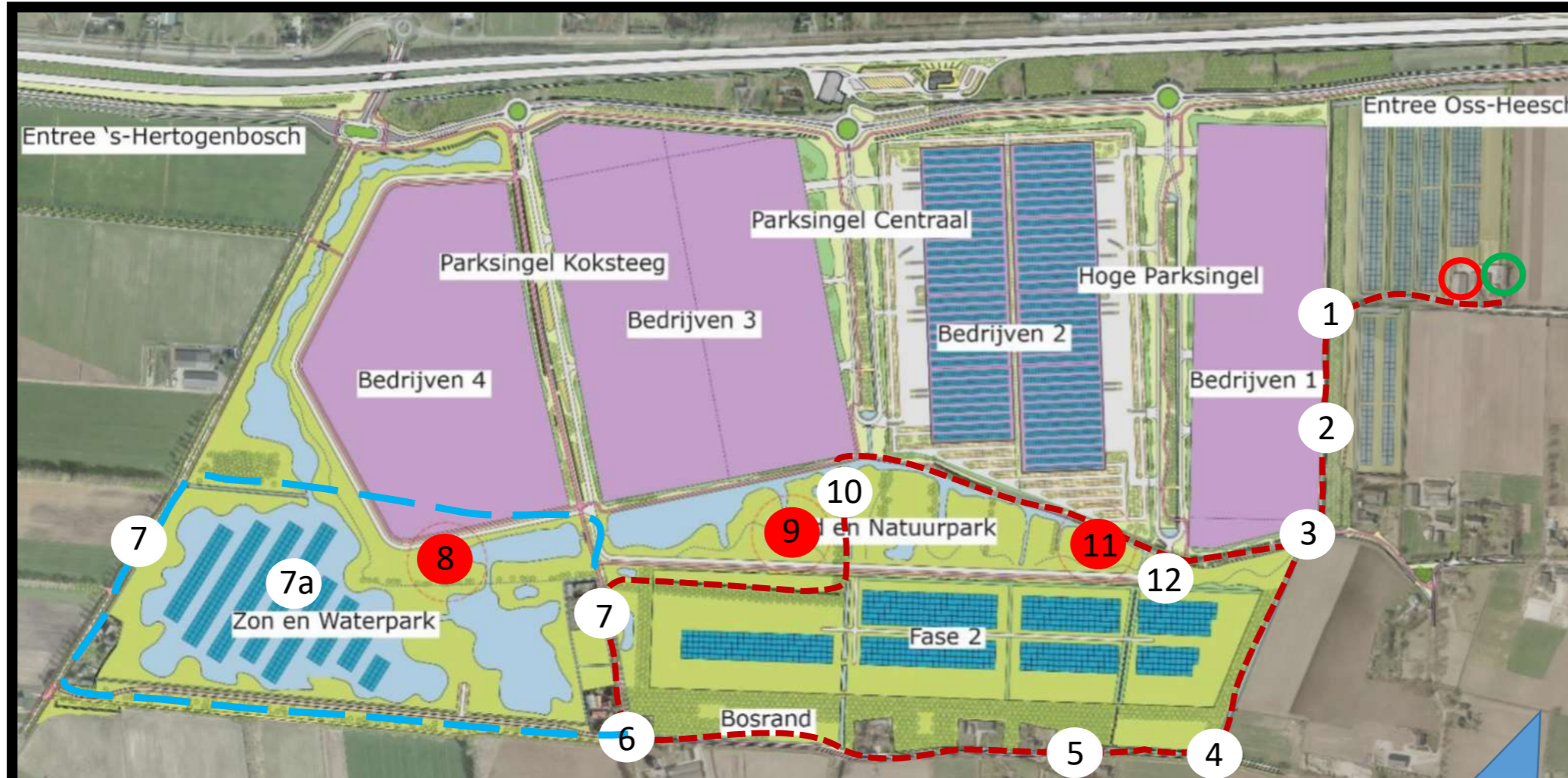







**PLAN
HEESCH WEST**



-  **START**
-  **FINISH**
-  **BASIS ROUTE**
= 4.0 km
-  **EXTRA ROUTE**
= 5,5 km
-  **Geplande Windturbines**



**HUIDIGE
SITUATIE**

